







NHARNUWANGGA WAJARRI AND NGARLAWANGGA NATIVE TITLE CLAIM WAG0072 - 0075/98 WC99_013

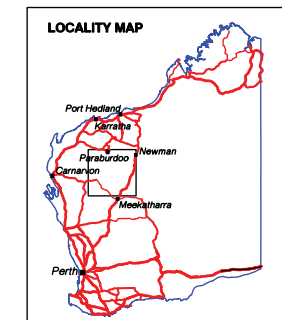

NNTR Extract
WCD2000/001
Attachment 1: First Schedule - Map as referred
to in Order 2.1 (effective 05/07/2001),
Page 1 of 1, A3, 20/09/2000

LAND TENURE AS AT 02/09/98

TENURE UPDATED FOR FORMER
PASTORAL LEASE WALDBERG
AND PORTION OF DALGETY DOWNS
AS AT JULY 2000

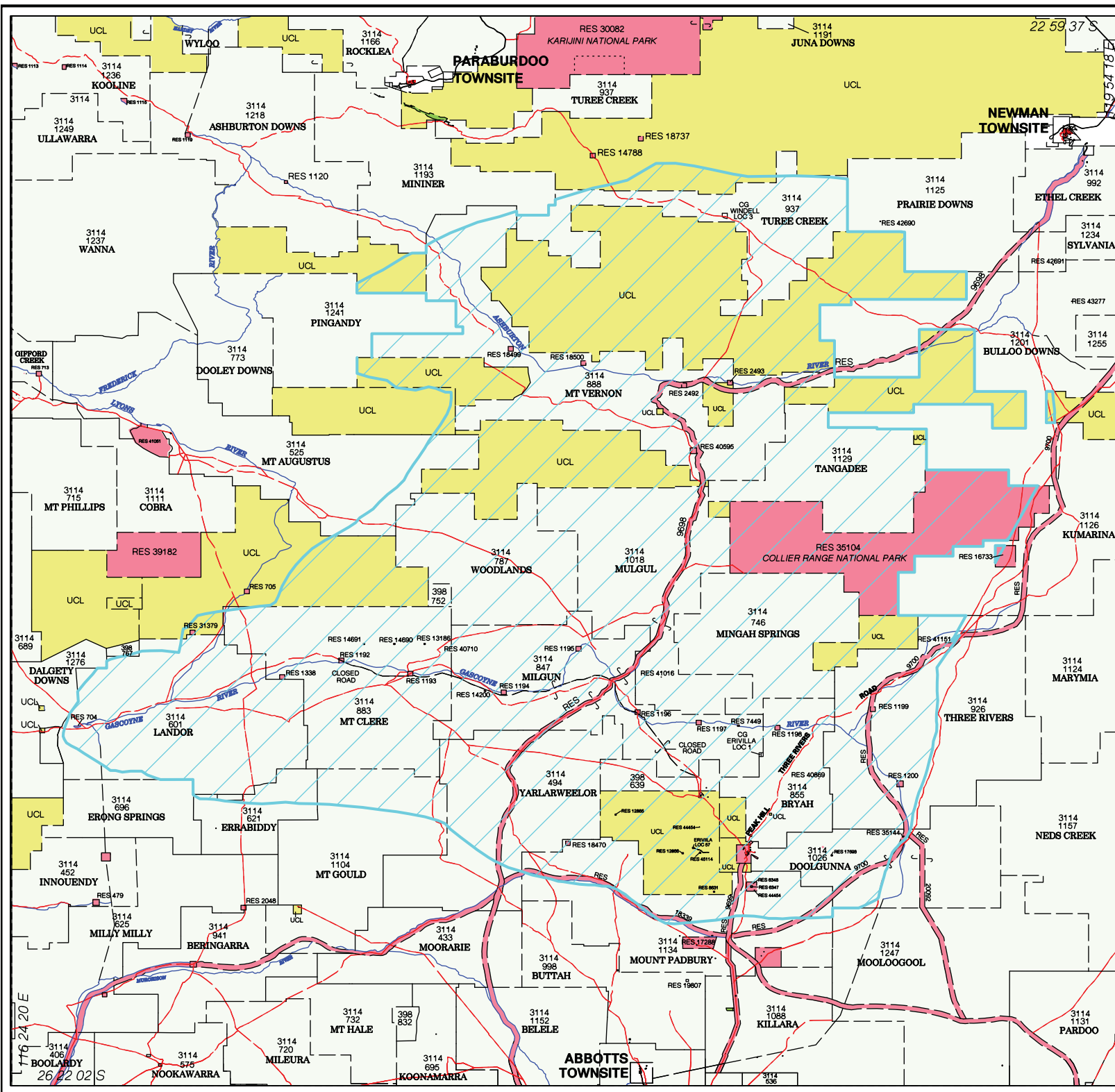
LEGEND

-  LEASE (PASTORAL)
-  LEASE (SPECIAL PURPOSE)
-  RESERVE
-  UNALLOCATED CROWN LAND
-  FREEHOLD, ROADS & WATER (UNCOLOURED)
-  CLAIM AREA



LAND CLAIMS MAPPING UNIT
PRODUCED (05/09/2000)

CADASTRE SOURCED FROM DOLA SC98 DEC 1998
CADASTRE SOURCED FROM DOLA SC98 SEPTEMBER 98
AND DOLA'S PUBLIC PLANS AUGUST 1999



WC99_013_A3M - prepared by Land Claims Mapping Unit, DOLA